

FARRIS, HANSEN & ASSOCIATES, INC.

ENGINEERING, ARCHITECTURE, SURVEYING
7 RIDGEWAY COURT - P.O. BOX 437, ELKHORN, WISCONSIN, 53121
PHONE: (414) 723-2098 FAX: (414) 723-5886

PLAT OF SURVEY

PART OF THE VILLAGE OF WILLIAMS BAY
WALWORTH COUNTY, WISCONSIN

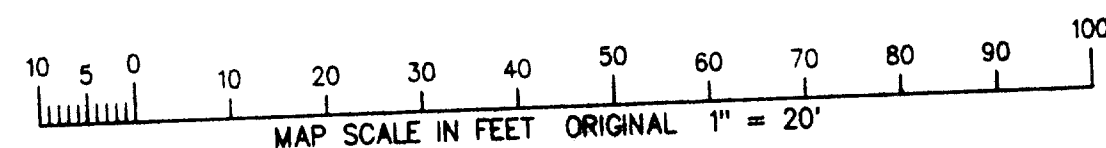
LEGAL DESCRIPTION

A PARCEL OF LAND SITUATED IN THE VILLAGE OF WILLIAMS BAY, WALWORTH COUNTY, WISCONSIN, MORE PARTICULARLY DESCRIBED AS FOLLOWS, TO-WIT:

A PARCEL 39.6 FEET X 132 FEET FACING WALWORTH AVENUE, MORE PARTICULARLY DESCRIBED AS THE NORTH 39.6 FEET OF THE SOUTH 168 FEET OF THE EAST 132 FEET OF LOT 1 OF BLOCK 4, ORIGINAL PLAT OF THE VILLAGE OF WILLIAMS BAY, WALWORTH COUNTY, WISCONSIN.

LEGEND

- = FOUND IRON PIPE STAKE
- = FOUND IRON REBAR STAKE
- (xxx) = RECORDED AS





WORK ORDERED BY: GEORGE VLACH
736 ARLINGTON AVE
DES PLAINES, IL 60016

NOTE: COPIES OF THIS MAP TO WHICH THE FOLLOWING CERTIFICATE WILL APPLY ARE BLUE LINE PRINTS SHOWING SURVEYOR'S ORIGINAL SEAL AND SIGNATURE IN BLACK INK. COPIES BY ANY OTHER MEANS MAY HAVE ALTERATIONS WHICH DO NOT REPRESENT THE SURVEYOR'S WORK PRODUCT.

I HEREBY CERTIFY THAT THE ABOVE DESCRIBED PROPERTY HAS BEEN SURVEYED UNDER MY DIRECTION AND THAT THE ABOVE MAP IS A TRUE REPRESENTATION THEREOF AND SHOWS THE SIZE AND LOCATION OF THE PROPERTY AND ITS EXTERIOR BOUNDARIES. THIS SURVEY IS MADE FOR THE USE OF THE PRESENT OWNERS OF THE PROPERTY, AND ALSO THOSE WHO PURCHASE, MORTGAGE, OR GUARANTEE THE TITLE THERETO WITHIN ONE YEAR FROM THE DATE HEREOF.

DATED: 8-25-98

Peter S. Gordon
PETER S. GORDON R.L.S. 2101



PROJECT 5088

SHEET 1 OF 1

WOP-55 011-1320

ASSIGNED WEST
LINE WALWORTH AVE.
S 00°00' E

